

Hall Beach Municipal Lands



68°48'0"N

68°47'30"N

81°16'30"W 81°16'0"W 81°15'30"W 81°15'0"W 81°14'30"W 81°14'0"W 81°13'30"W 81°13'0"W 81°12'30"W

7632000




7631600

7631200

7630800

7630400

Legend


-  Titled Municipal
-  Untitled
-  Other

Scale: 1:7,500



Coordinate System: NAD 1983 CSRS UTM Zone 17
Projection: Transverse Mercator
Datum: North American 1983 CSRS
Longitude: 81°14'27"W
Latitude: 68°47'37"N



 This map is the product of the Government of Nunavut (GN) and is provided on an "AS IS" basis. The GN makes no guarantee, representations or warranties respecting the contents of this map, express or implied, including but not limited to the effectiveness, accuracy, or fitness for any particular purpose.
© Community & Government Services, Government of Nunavut

488800 489200 489600 490000 490400 490800 491200 491600