





# Hall Beach Municipal Lands


The 100 Foot Strip is an illustration showing its approximate location.  
Please contact your Planning and Land Administrator for more detailed information.

**Legend**

**Tenure**

-  Titled Municipal
-  Untitled
-  Other
-  Shoreline Setback (100 ft)

Scale: 1:7,500



Coordinate System: NAD 1983 CSRS UTM Zone 17  
Projection: Transverse Mercator  
Datum: North American 1983 CSRS  
Longitude: 81°14'27"W  
Latitude: 68°47'37"N



This map is the product of the Government of Nunavut (GN) and is provided on an "AS IS" basis. The GN makes no guarantee, representations or warranties respecting the contents of this map, express or implied, including but not limited to the effectiveness, accuracy, or fitness for any particular purpose.

© Community & Government Services, Government of Nunavut

68°48'0"N

68°47'30"N

7632000

7631600

7631200

7630800

7630400

488800 489200 489600 490000 490400 490800 491200 491600